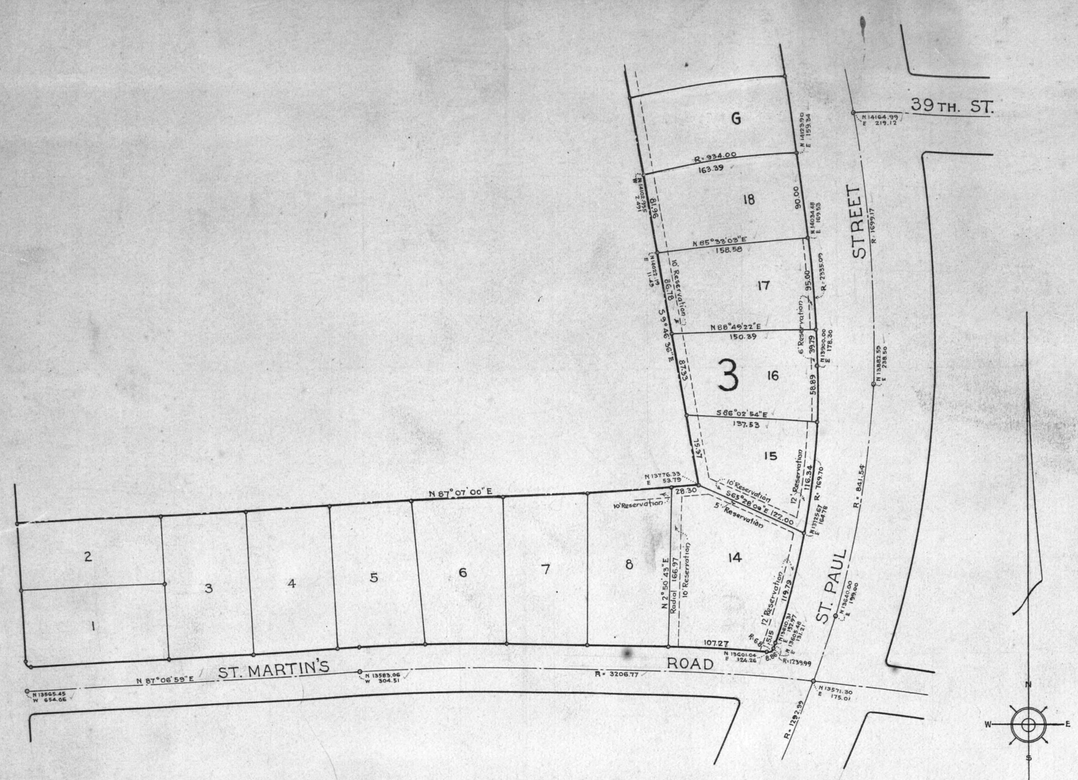

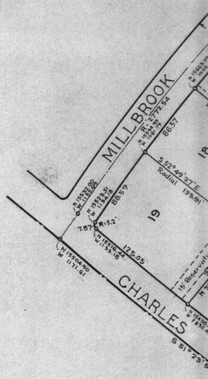

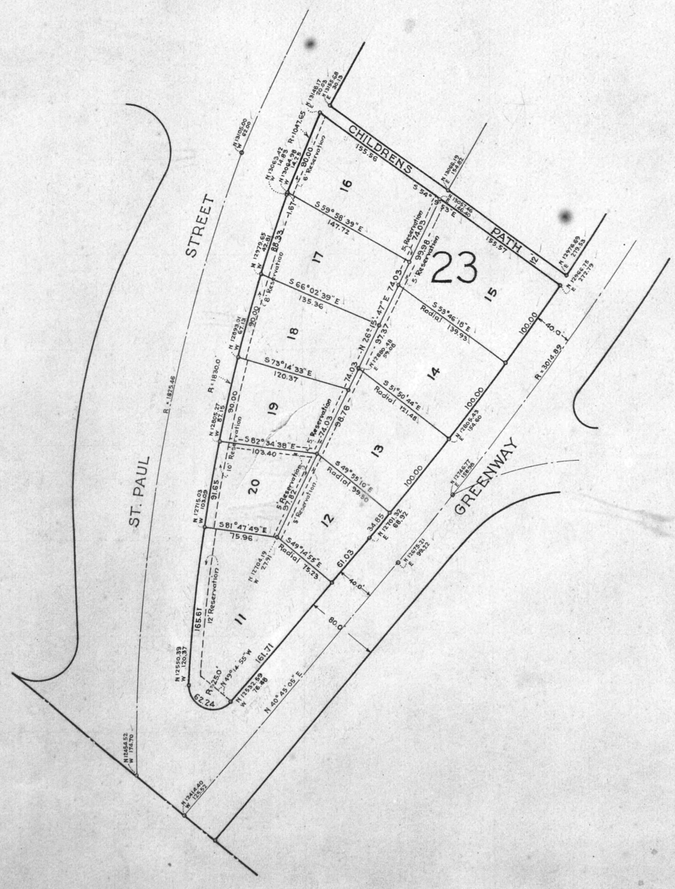

PLAT SHOWING RESUBDIVISION OF BLOCKS No. 9, 10, 23 AND 39 AND PARTS OF BLOCKS No. 3, 8 AND 38

GUILFORD

BALTIMORE MD.

DATED JULY 5, 1921 SCALE 1 INCH = 80 FEET.

STATEMENT

Roads, streets and paths are shown on this plat for the purpose of description only and not for the purpose of dedication.

The boundaries of lots and other parcels of land and of streets and other highways are shown by solid lines, thus ————

The boundaries of reservations, except where they coincide with other boundaries are shown by short dash lines, thus - - - - - - -

The boundaries of Private Parks, except where they coincide with other boundaries are shown by dash and dot lines, thus —·—·—

The locations of various points are shown accor tem of coordinates established by the Topographic Baltimore City, for example. N 1248.37 W 1539.27

For the original platting of each of said block made to the original "Plat of Guilford" Sheet No1 Land Records of Baltimore City in Plat Tube No.2 and "Sheet No.3" filed among the Land Records of in Plat Book W.P.C. No.5 Folios 2 and 3.

July 29

CORPORATE SEAL

ATTEST: Chas. Sutherland

THE ROLAND PARK COMPANY